


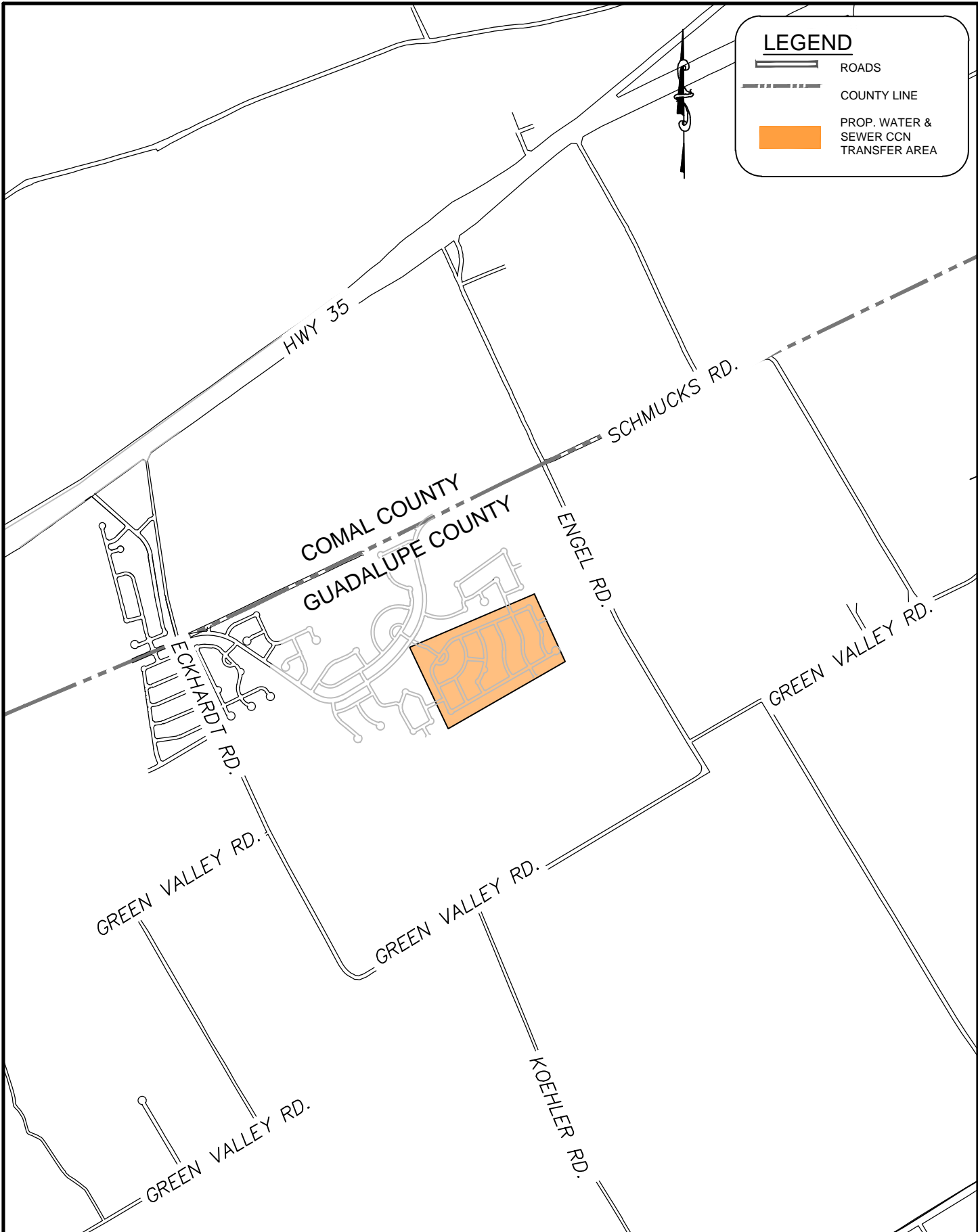


LEGEND

-  ROADS
-  COUNTY LINE
-  PROP. WATER & SEWER CCN TRANSFER AREA



P:\Projects\8002-18712 - Pinder\Drawings\Site\CAD\Proposed\WATER_CCN\8002-18712 - 3-22.dwg, Jan 08, 2019 - 3:22pm



**UTILITY
ENGINEERING
GROUP** PLLC

256 Comal Ave NEW BRAUNFELS, TEXAS 78130 PH: (830) 214-0521
Texas Engineering Firm F-18712




SCALE: 1" = 2000'
DATE: 09 January, 2019
PROJECT NO: 8002-07
DESIGNED BY: PD
DRAWN BY: PD
CHECKED BY: DK

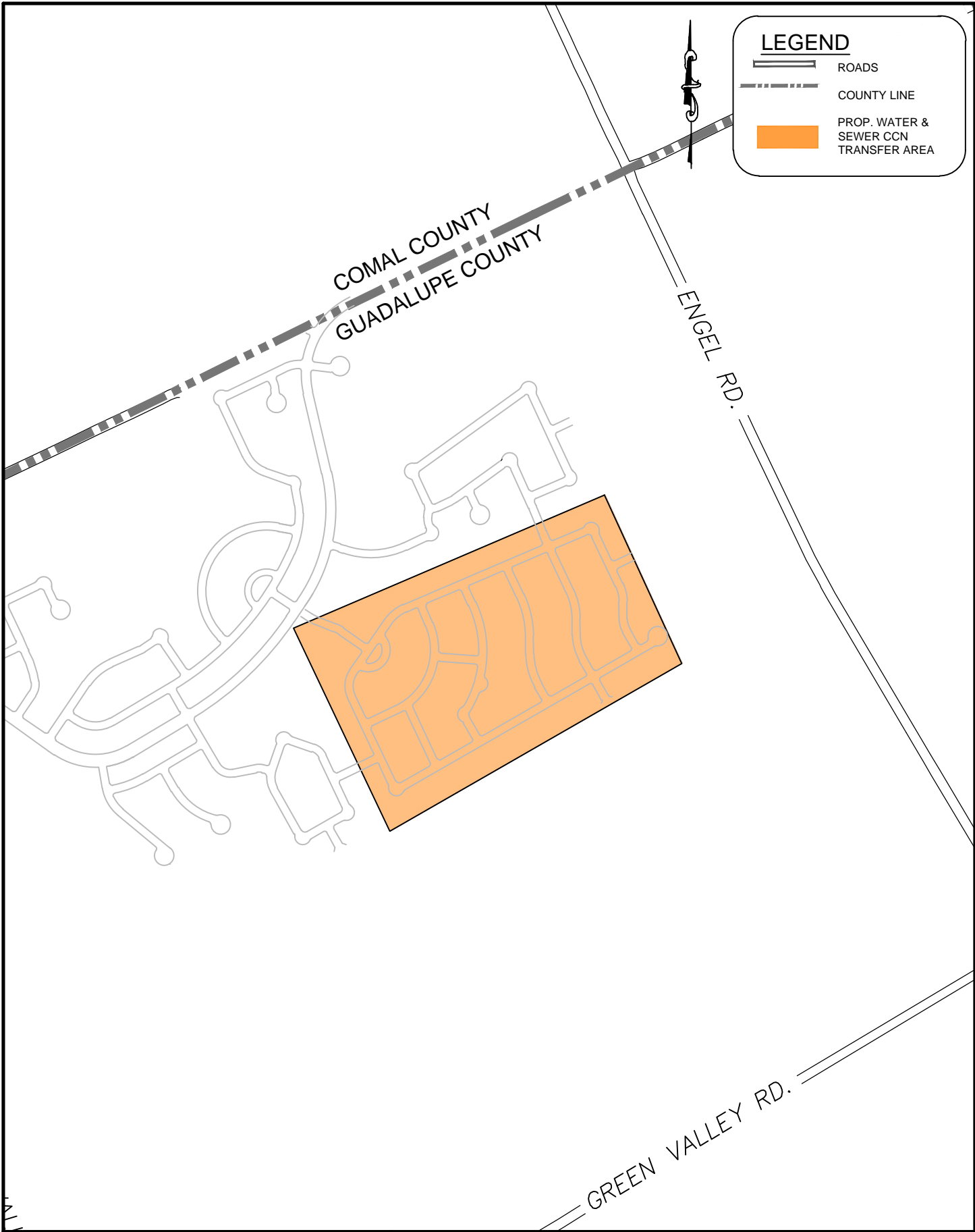
**CITY OF SCHERTZ
GENERAL LOCATION MAP**

OVERALL TRANSFERRED AREA FROM GVSUD WATER AND SEWER CCN TO CITY OF SCHERTZ WATER AND SEWER CCN - PINDER

SHEET: OF

LEGEND

-  ROADS
-  COUNTY LINE
-  PROP. WATER & SEWER CCN TRANSFER AREA



P:\Projects\8002-07\007 - Pinder\Drawings\Treat Sewer Analysis\CAD\Proposed\WATER_CCN.dwg, Jan 03, 2019 - 4:20pm



**UTILITY
ENGINEERING
GROUP** PLLC

256 Comal Ave NEW BRAUNFELS, TEXAS 78130 PH: (830) 214-0521
Texas Engineering Firm F-18712

SCALE: 1" = 800'
DATE: 03 January, 2019
PROJECT NO: 8002-07
DESIGNED BY: PD
DRAWN BY: PD
CHECKED BY: DK

CITY OF SCHERTZ
DETAILED MAP

OVERALL TRANSFERRED AREA FROM GVSUD WATER AND SEWER CCN TO CITY OF SCHERTZ WATER AND SEWER CCN - PINDER

SHEET: OF